


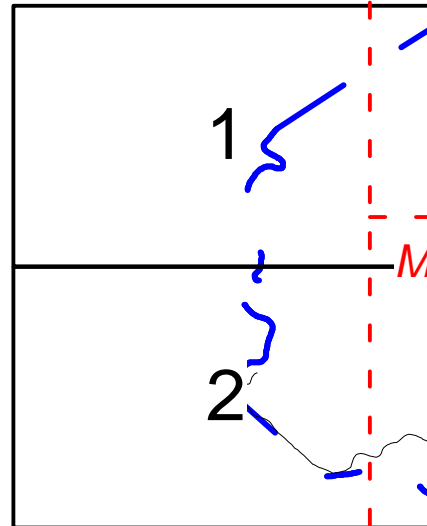
Legend



Planning Maps



Flood Risk Maps



Waimate District Planning Map & Flood Risk Map Index

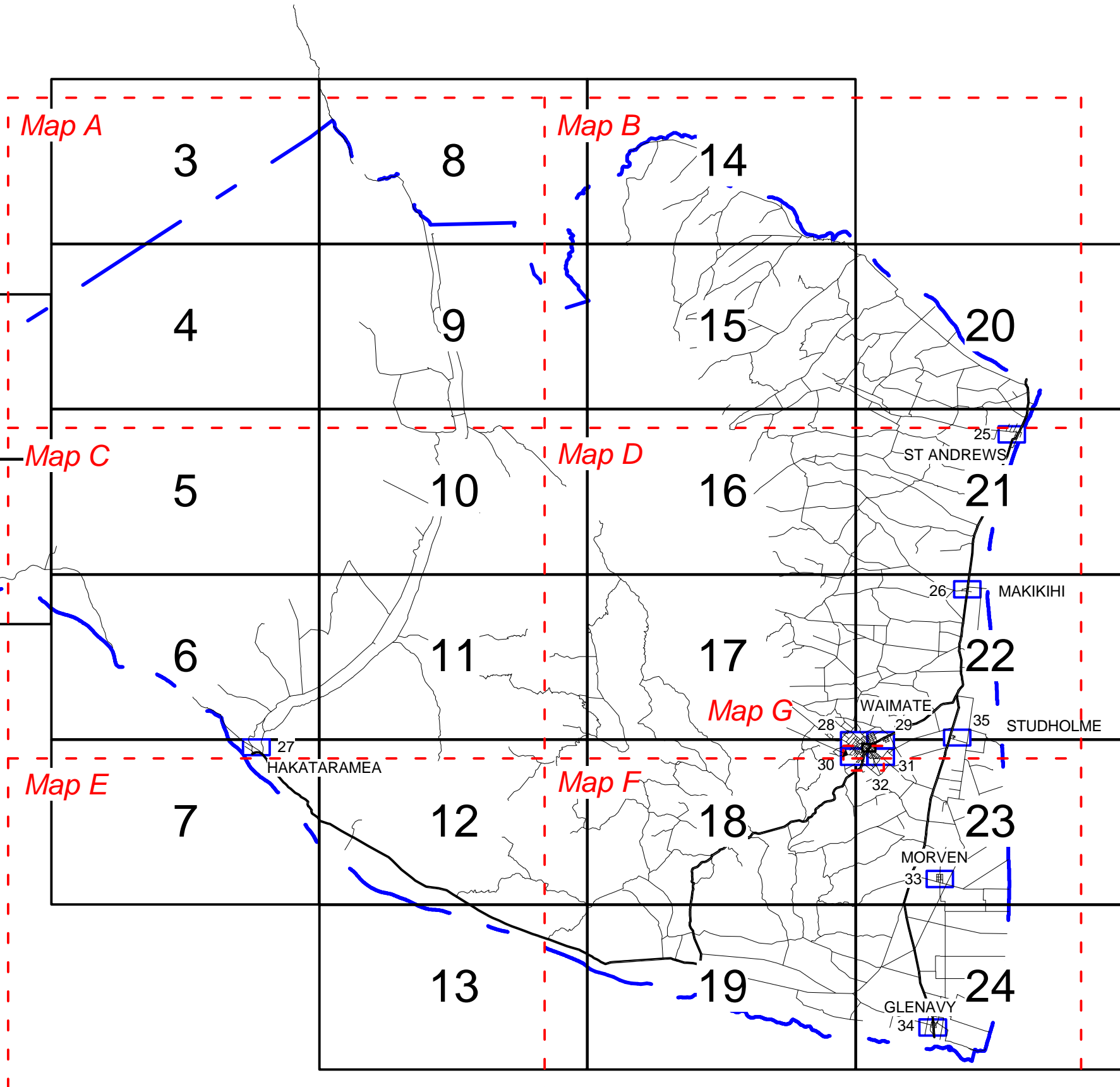
Flood Risk Maps follow Planning Maps

Prepared by :

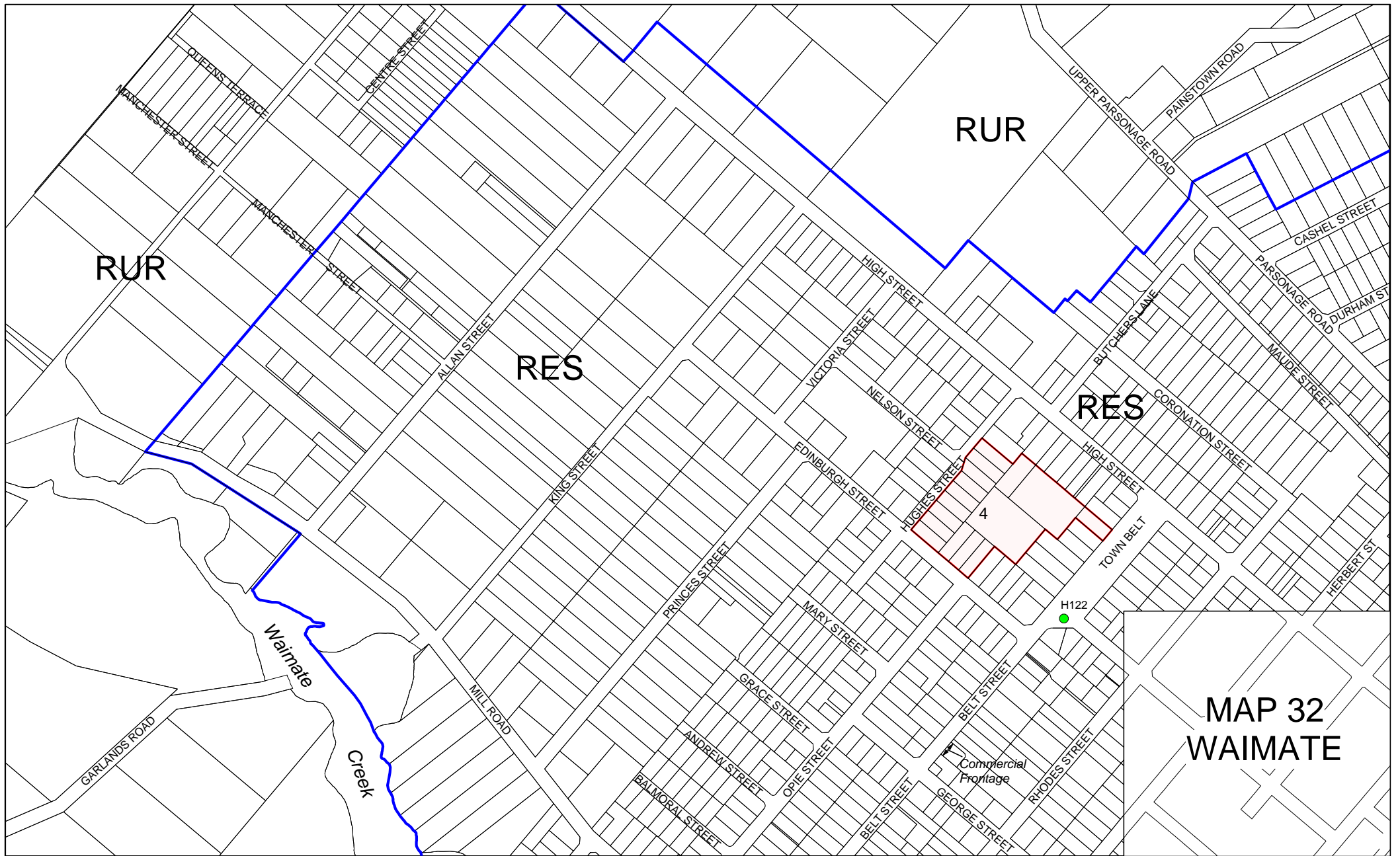


DAVIE LOVELL·SMITH

PLANNING SURVEYING ENGINEERING

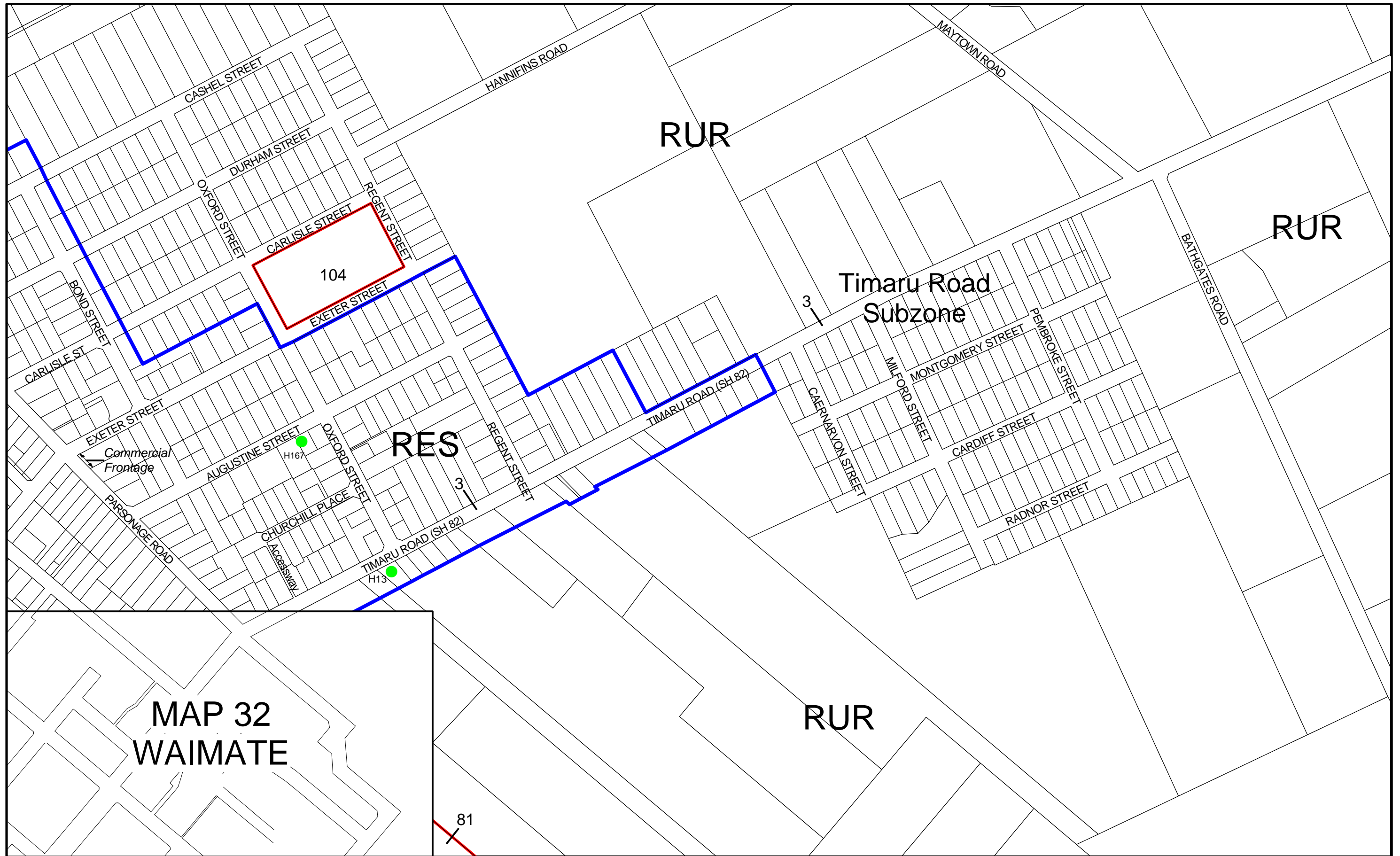


Cadastral Information derived from the the Department of Survey and Land Information's Digital Cadastral Database (DCDB). CROWN COPYRIGHT RESERVED.
Approved for internal reproduction by the Waimate District Council
Digital Licence Number : 133566/01



**MAP 32
WAIMATE**

<p>Zones</p> <p>BUS 1 Business 1 BUS 2 Business 2 BUS 3 Business 3 RES Residential RUR Rural</p>	<p>28 ▲ Sites of Natural Significance</p> <p>23</p> <p>70 ★ Designations</p> <p>54</p>	<p>Notations</p> <p> Water Supply Protection Area</p> <p> Lakeside Protection Area 1</p> <p> Lakeside Protection Area 2</p>	<p> G15 Significant Natural Features</p> <p> H12 Heritage Items</p> <p> District Boundary</p> <p> Zone Boundary</p>	<p>N</p> <p>Scale 1:5000 @ A3</p>	<p>17 22</p> <p>18 28 29</p> <p>30</p> <p>Location Diagram</p>	<p>Waimate</p> <p>Map No 28</p> <p>Date : October 2001</p>
---	--	--	---	-----------------------------------	--	--



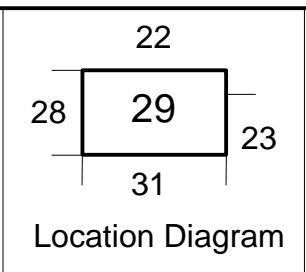
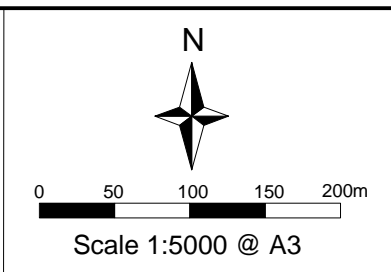
**MAP 32
WAIMATE**

Zones	
BUS 1	Business 1
BUS 2	Business 2
BUS 3	Business 3
RES	Residential
RUR	Rural

	28 Sites of Natural Significance
	70 Designations 54

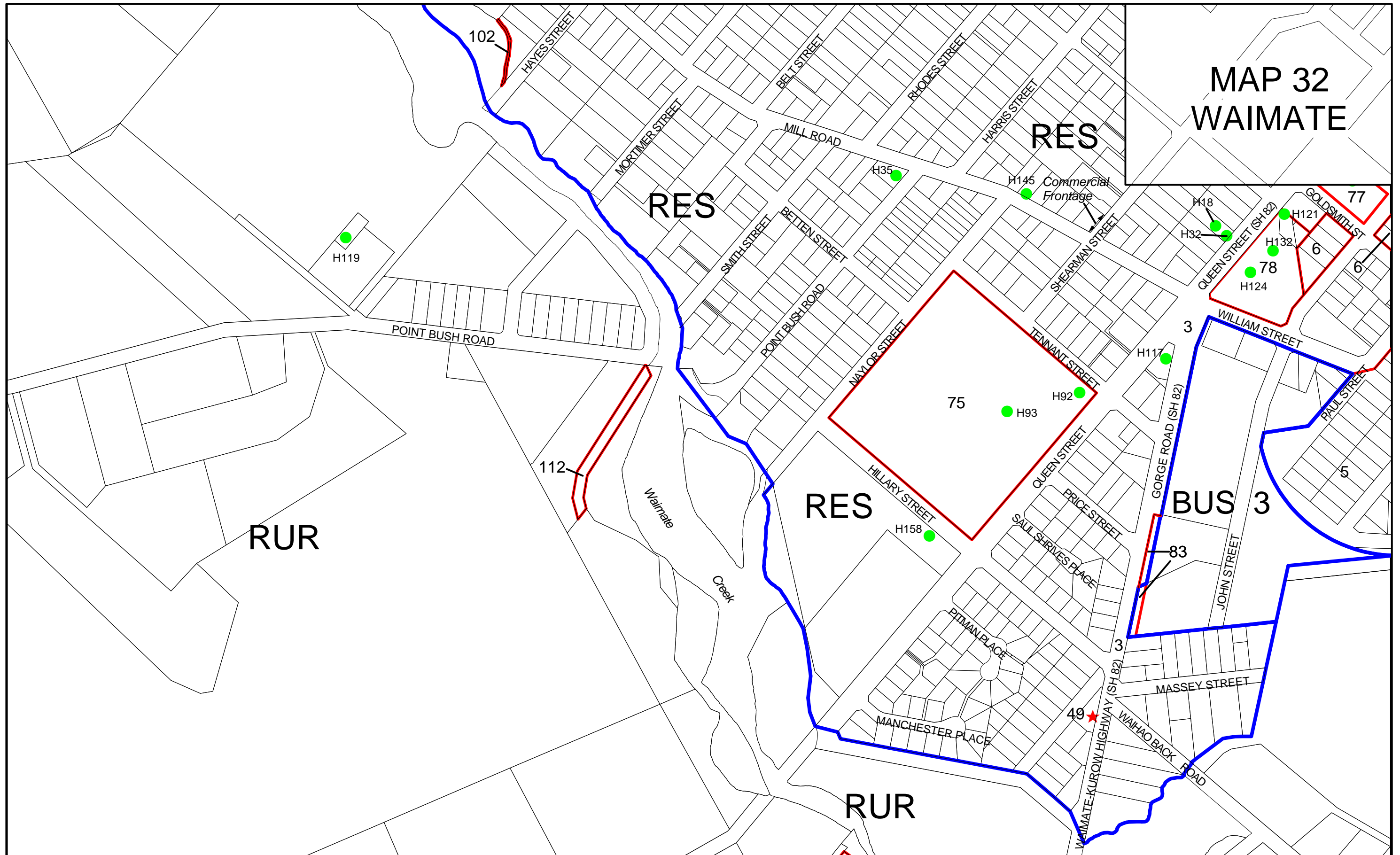
Notations	
	Water Supply Protection Area
	Lakeside Protection Area 1
	Lakeside Protection Area 2

	G15 Significant Natural Features
	H12 Heritage Items
	District Boundary
	Zone Boundary



Waimate
Map No **29**
Date : December 2005

MAP 32 WAIMATE

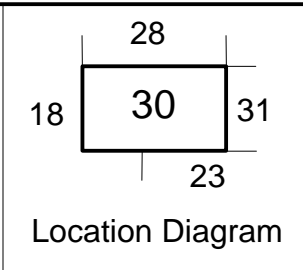
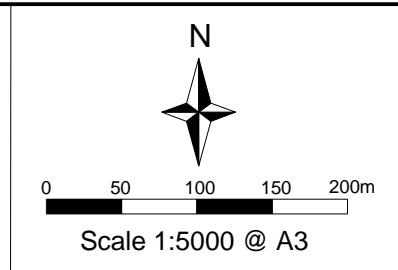


Zones	
BUS 1	Business 1
BUS 2	Business 2
BUS 3	Business 3
RES	Residential
RUR	Rural

28 ▲	Sites of Natural Significance
70 ★	Designations

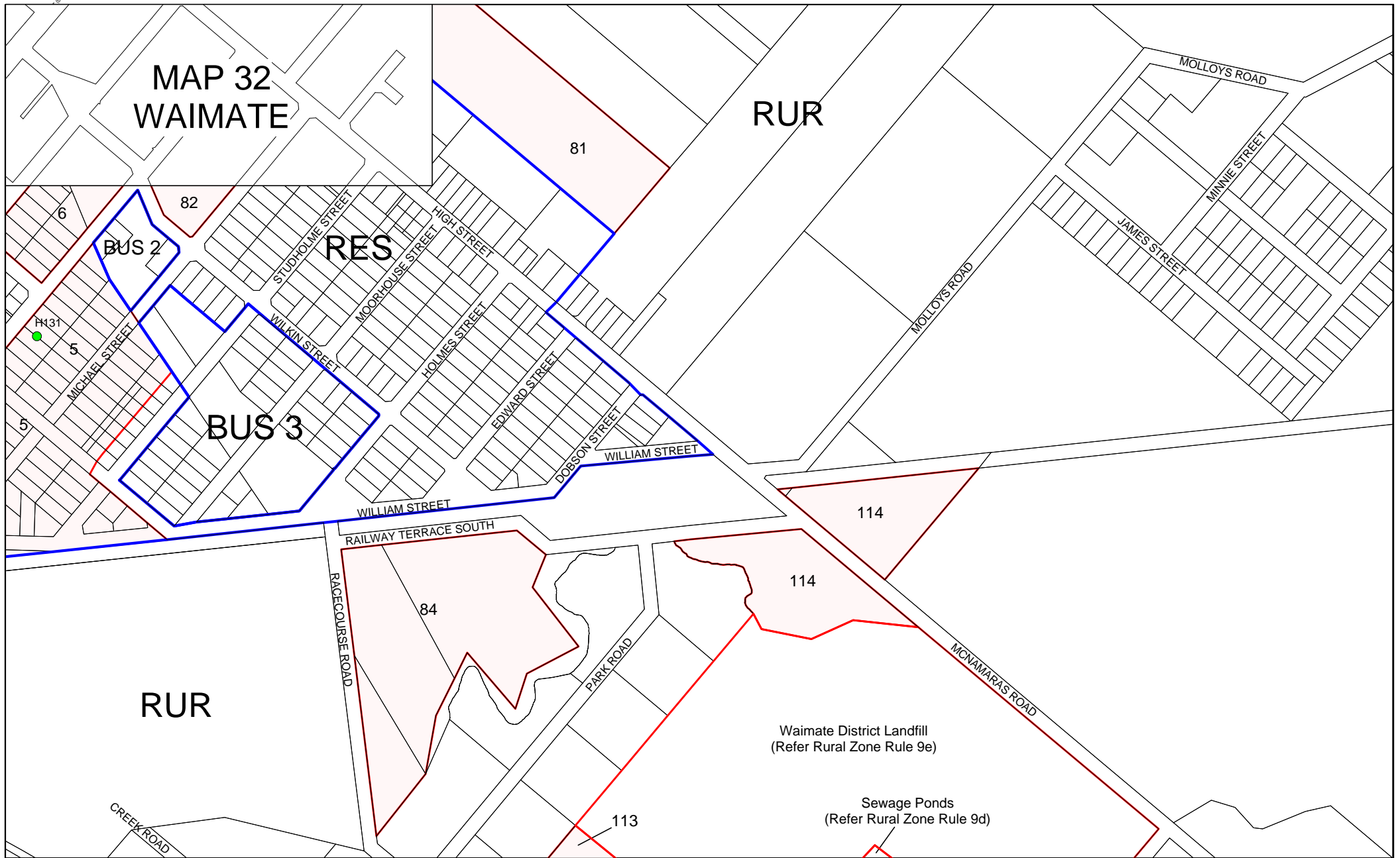
Notations	
	Water Supply Protection Area
	Lakeside Protection Area 1
	Lakeside Protection Area 2

	G15 Significant Natural Features
	H12 Heritage Items
	District Boundary
	Zone Boundary



Waimate
Map No 30
Date : December 2005

MAP 32 WAIMATE

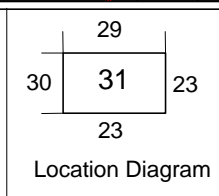
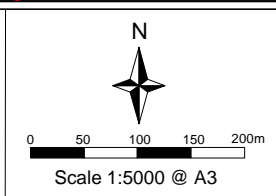


Zones	
BUS 1	Business 1
BUS 2	Business 2
BUS 3	Business 3
RES	Residential
RUR	Rural

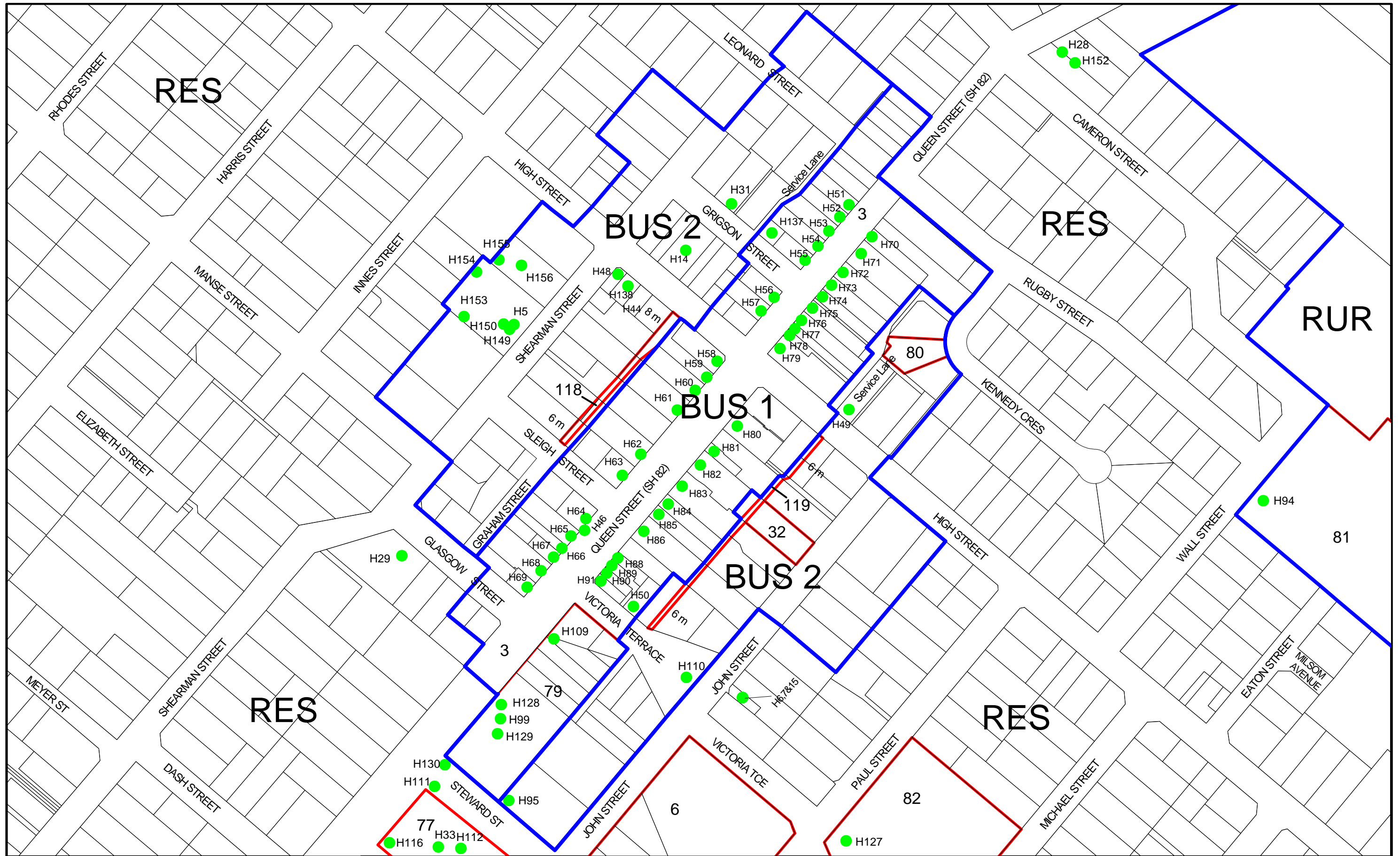
28 ▲ 	Sites of Natural Significance
70 ★ 	Designations

Notations	
	Water Supply Protection Area
	Lakeside Protection Area 1
	Lakeside Protection Area 2

	G15 Significant Natural Features
	H12 Heritage Items
	District Boundary
	Zone Boundary



Waimate
 Map No **31**
 Date : October 2001

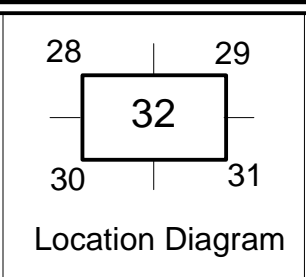
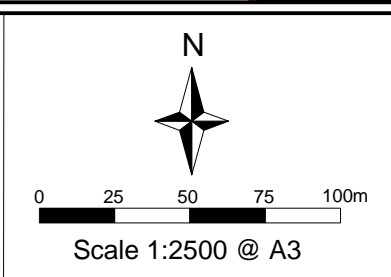


Zones	
BUS 1	Business 1
BUS 2	Business 2
BUS 3	Business 3
RES	Residential
RUR	Rural

28 ▲	Sites of Natural Significance
70 ★	Designations

Notations	
	Water Supply Protection Area
	Lakeside Protection Area 1
	Lakeside Protection Area 2

	G15 Significant Natural Features
	H12 Heritage Items
	District Boundary
	Zone Boundary



Waimate
 Map No **32**
 Date : December 2005