


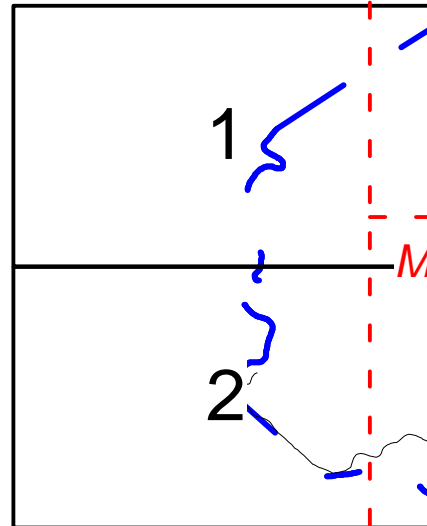
Legend



Planning Maps



Flood Risk Maps



Waimate District Planning Map & Flood Risk Map Index

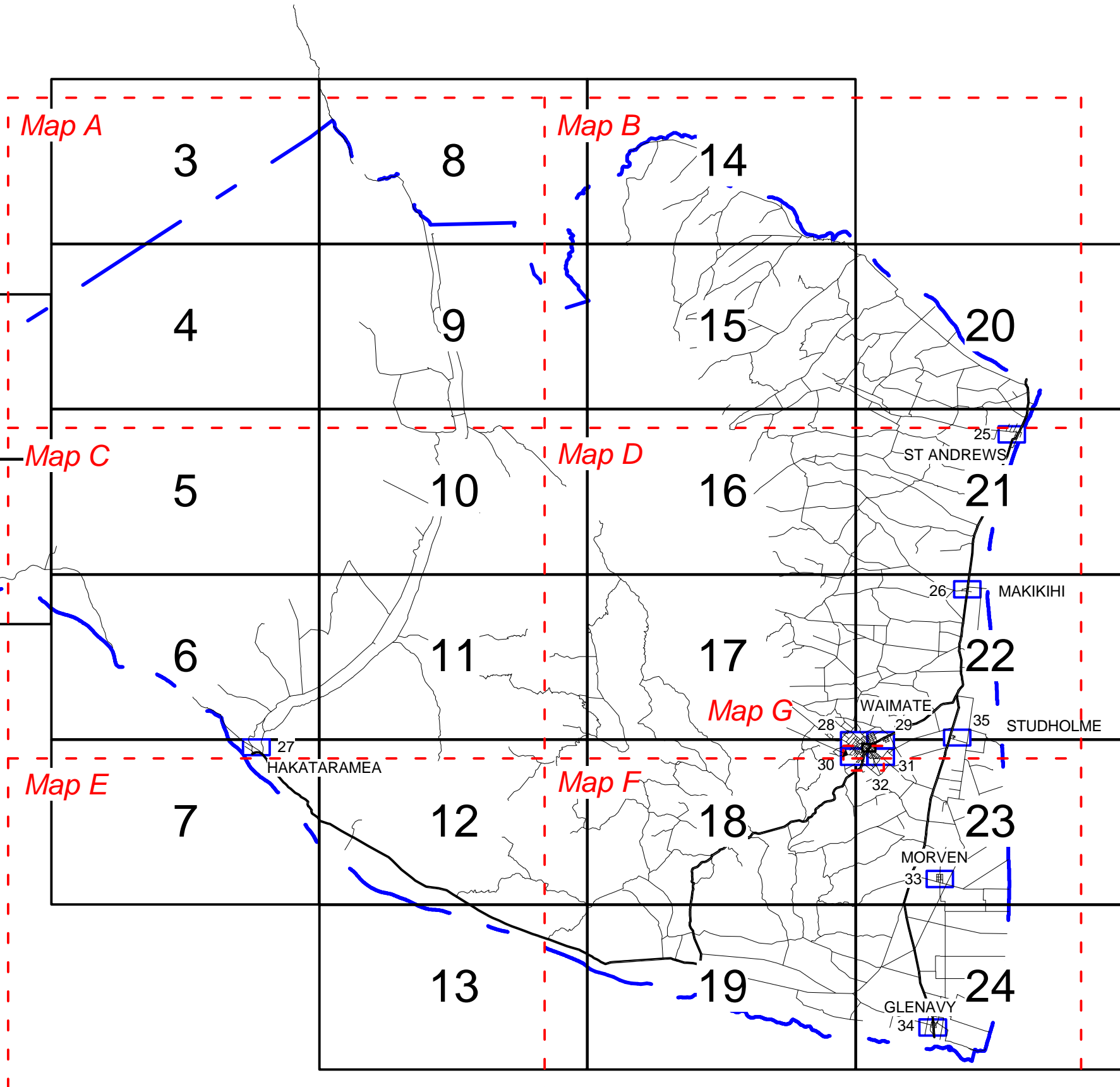
Flood Risk Maps follow Planning Maps

Prepared by :

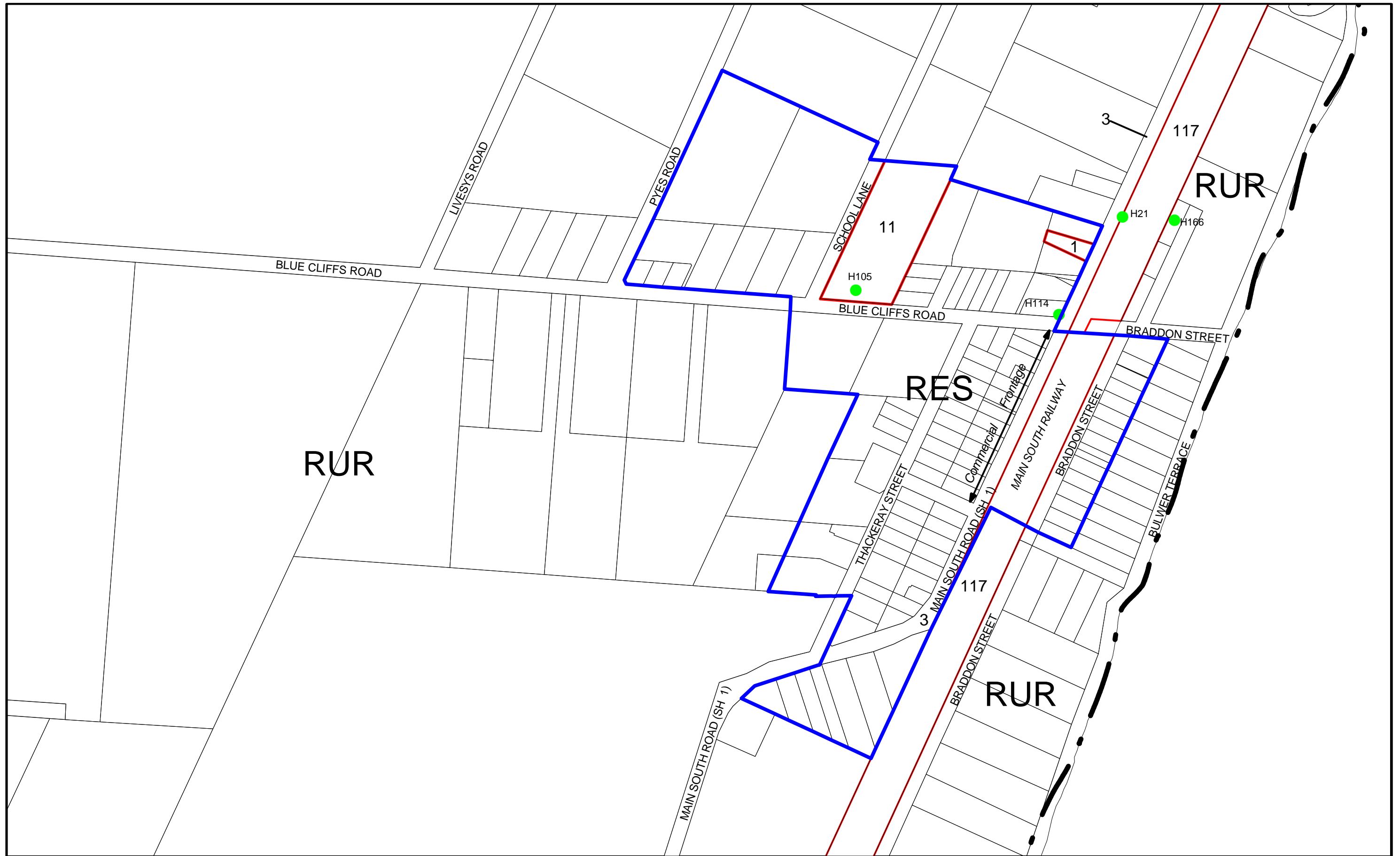


DAVIE LOVELL·SMITH

PLANNING SURVEYING ENGINEERING



Cadastral Information derived from the the Department of Survey and Land Information's Digital Cadastral Database (DCDB). CROWN COPYRIGHT RESERVED.
Approved for internal reproduction by the Waimate District Council
Digital Licence Number : 133566/01

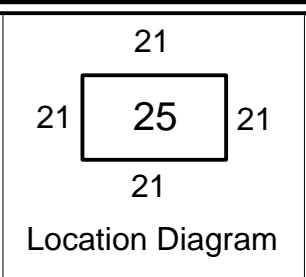
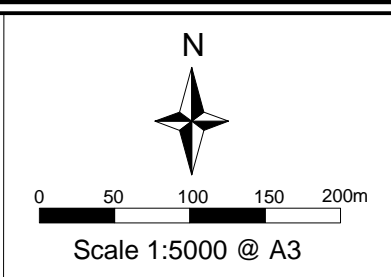


Zones	
BUS 1	Business 1
BUS 2	Business 2
BUS 3	Business 3
RES	Residential
RUR	Rural

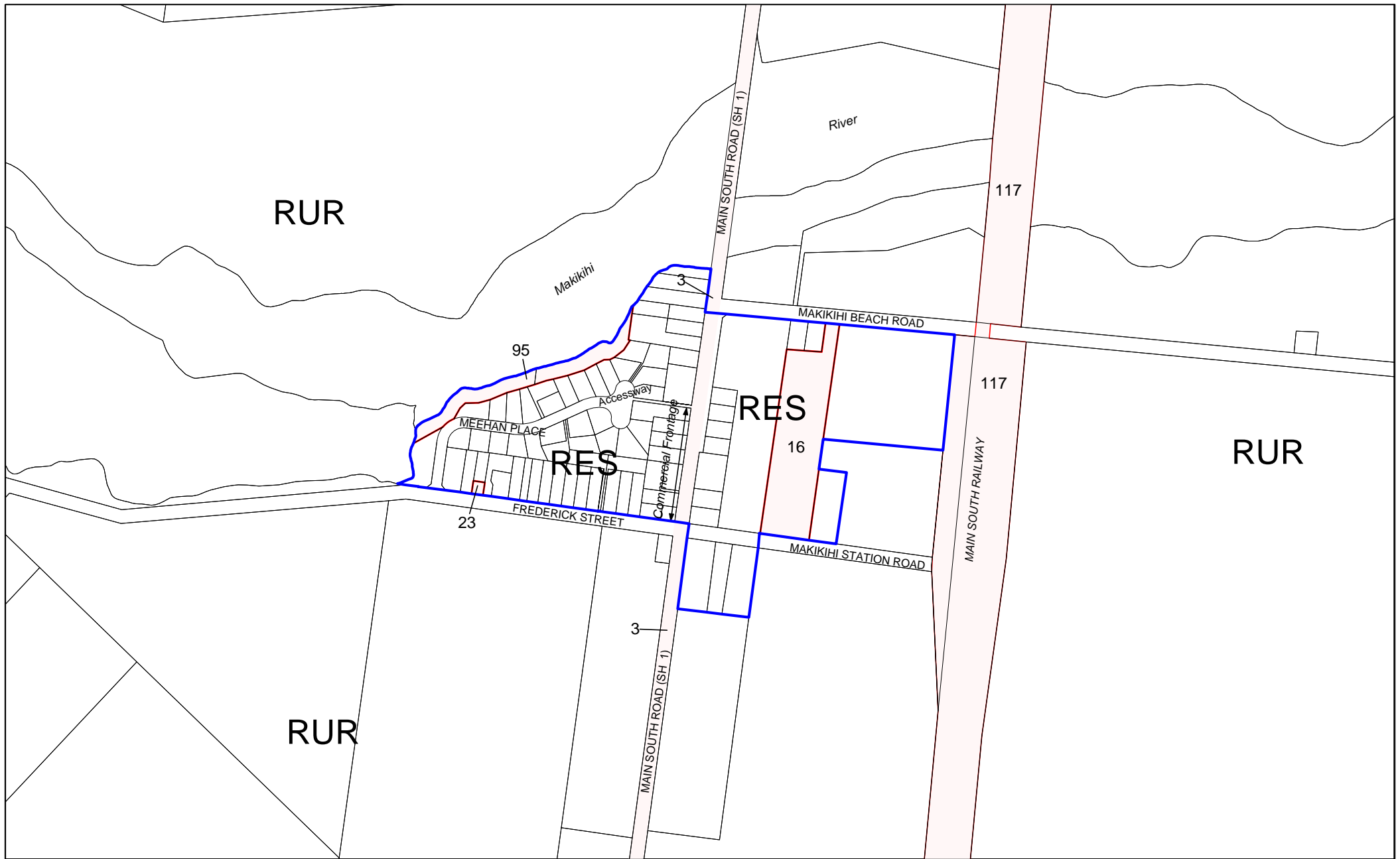
28 ▲	Sites of Natural Significance
70 ★	Designations

Notations	
	Water Supply Protection Area
	Lakeside Protection Area 1
	Lakeside Protection Area 2

	G15 Significant Natural Features
	H12 Heritage Items
	District Boundary
	Zone Boundary



St Andrews
Map No 25
Date : December 2005

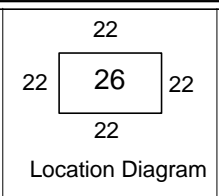
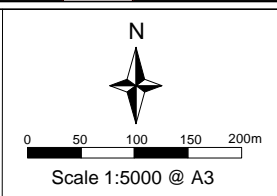


Zones	
BUS 1	Business 1
BUS 2	Business 2
BUS 3	Business 3
RES	Residential
RUR	Rural

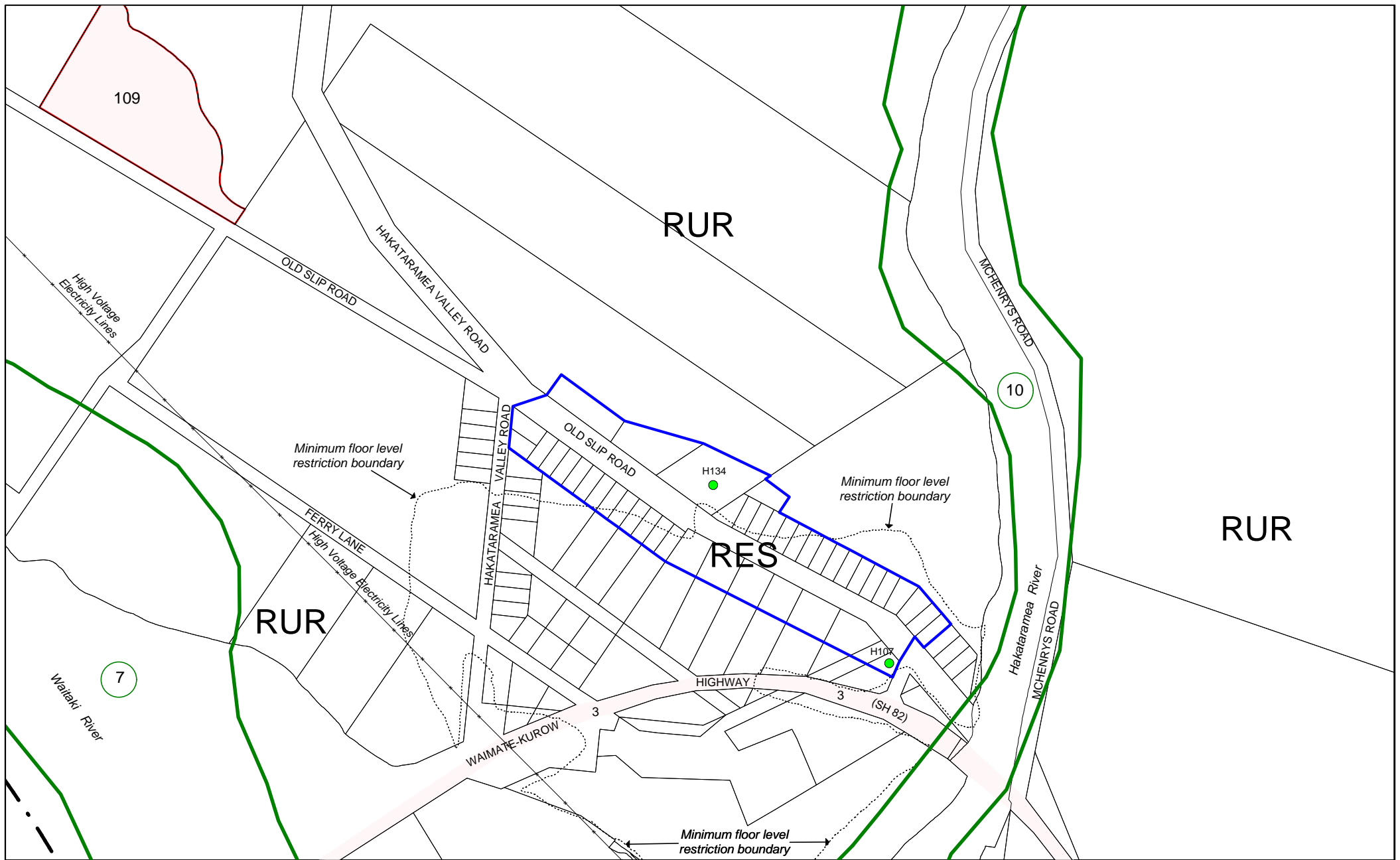
28 ▲	Sites of Natural Significance
23	
70 ★	Designations
54	

Notations	
	Water Supply Protection Area
	Lakeside Protection Area 1
	Lakeside Protection Area 2

	G15 Significant Natural Features
	H12 Heritage Items
	District Boundary
	Zone Boundary



Makikihi
 Map No **26**
 Date : October 2001

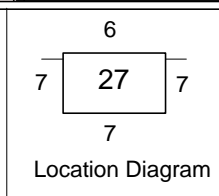
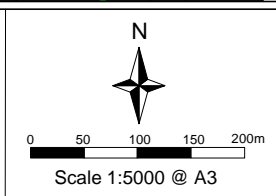


Zones	
BUS 1	Business 1
BUS 2	Business 2
BUS 3	Business 3
RES	Residential
RUR	Rural

28 ▲ 23	Sites of Natural Significance
70 ★ 54	Designations

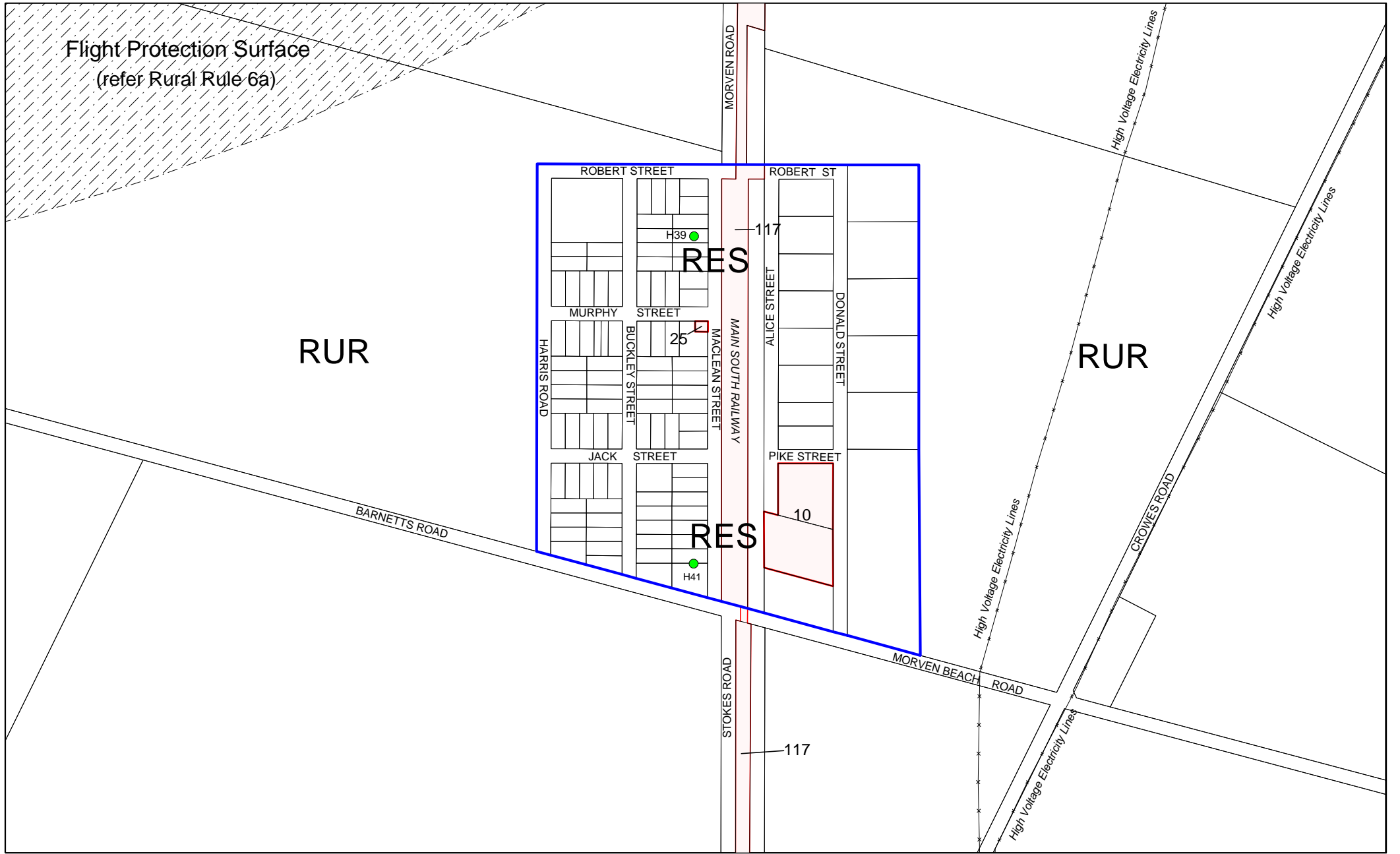
Notations	
	Water Supply Protection Area
	Lakeside Protection Area 1
	Lakeside Protection Area 2

	G15 Significant Natural Features
	H12 Heritage Items
	District Boundary
	Zone Boundary



Hakataramea
Map No **27**
Date : October 2001

Flight Protection Surface
(refer Rural Rule 6a)

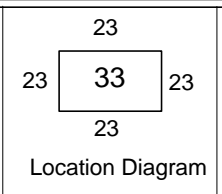
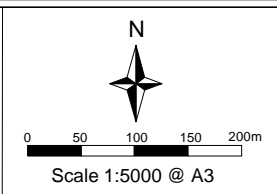


Zones	
BUS 1	Business 1
BUS 2	Business 2
BUS 3	Business 3
RES	Residential
RUR	Rural

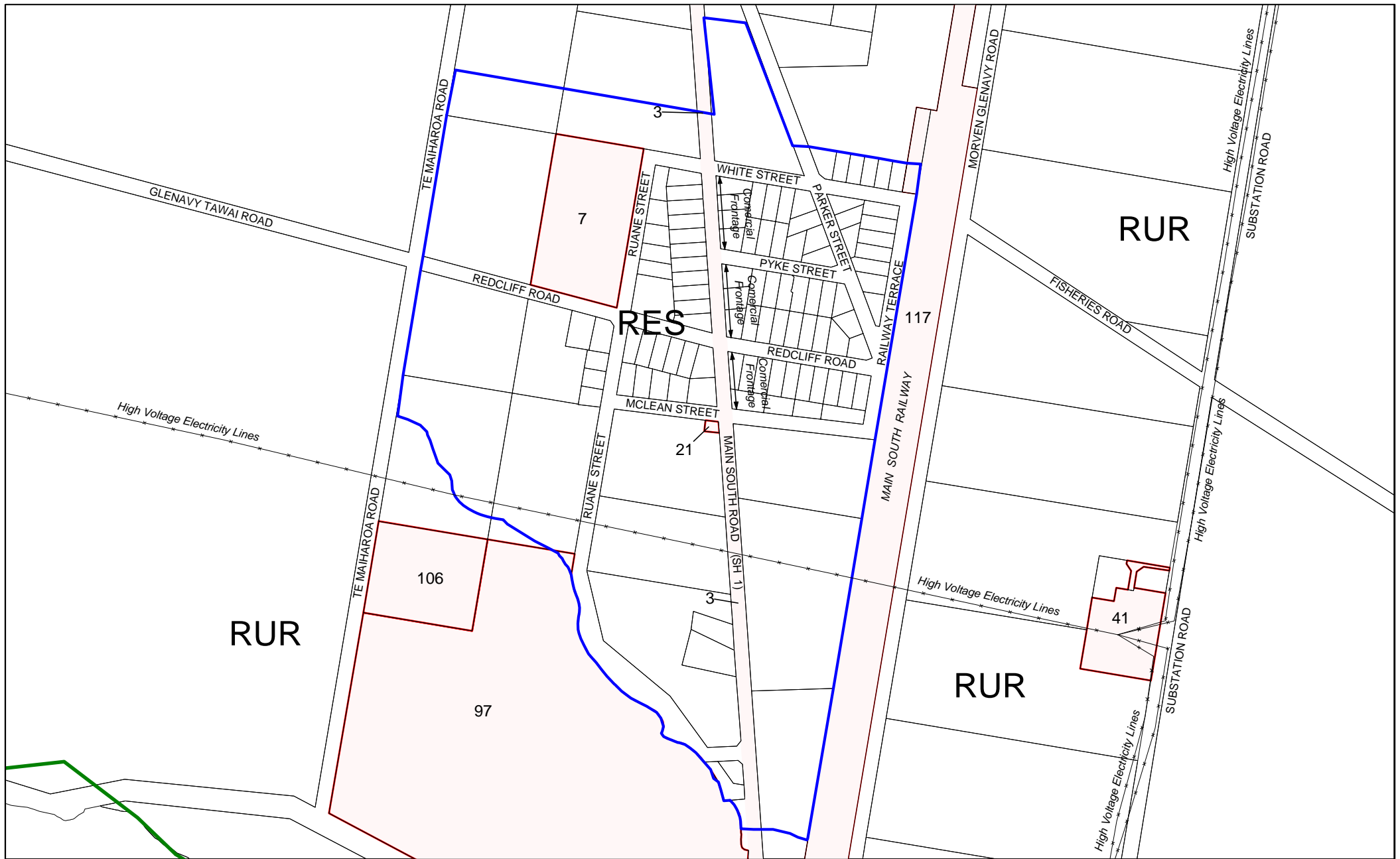
28 ▲ 23	Sites of Natural Significance
70 ★ 54	Designations

Notations	
	Water Supply Protection Area
	Lakeside Protection Area 1
	Lakeside Protection Area 2

	G15 Significant Natural Features
	H12 Heritage Items
	District Boundary
	Zone Boundary



Morven
Map No 33
Date : October 2001

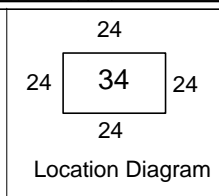
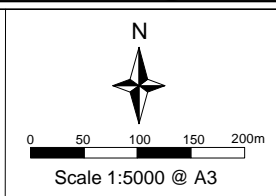


Zones	
BUS 1	Business 1
BUS 2	Business 2
BUS 3	Business 3
RES	Residential
RUR	Rural

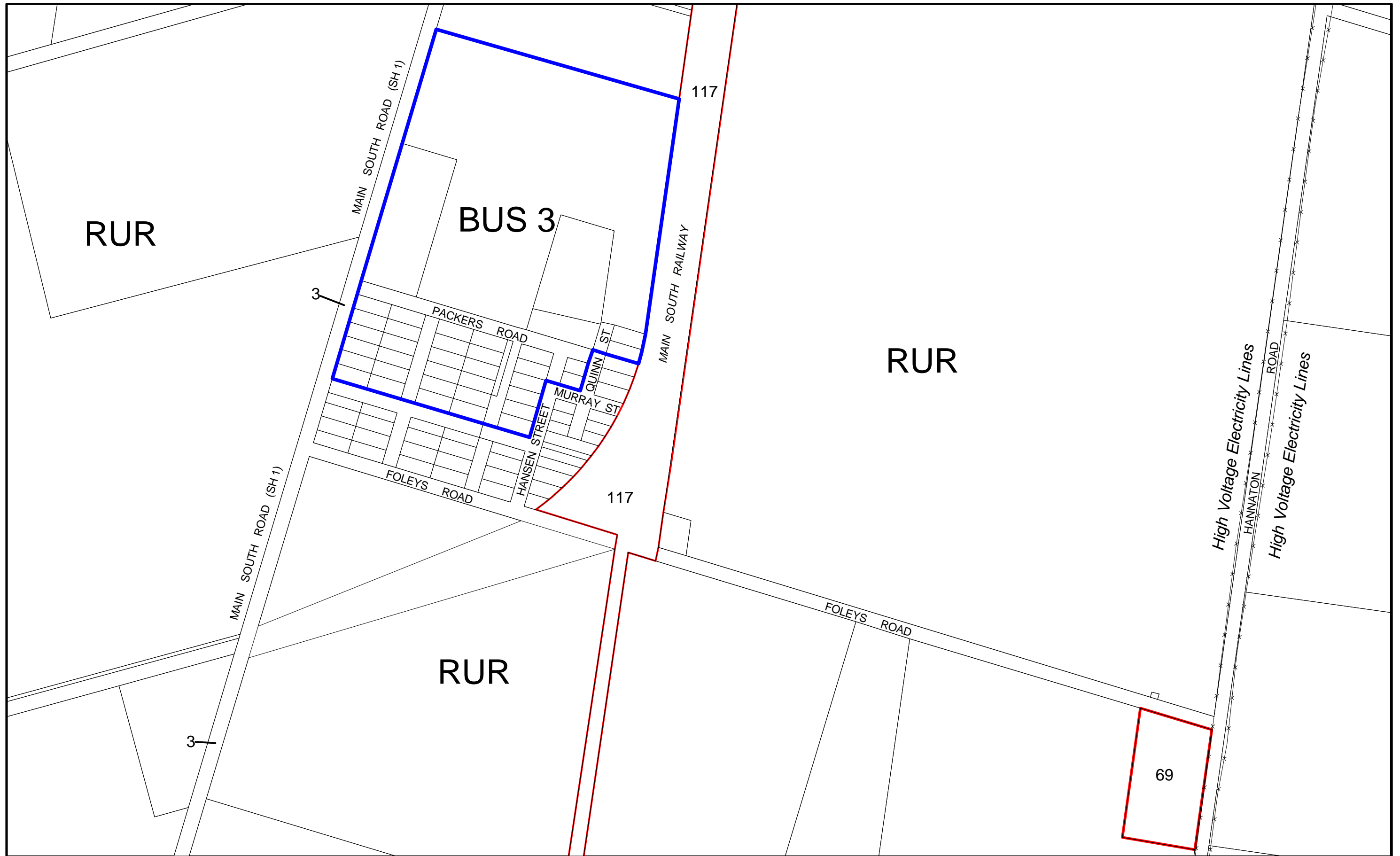
28 ▲	Sites of Natural Significance
23	
70 ★	Designations
54	

Notations	
	Water Supply Protection Area
	Lakeside Protection Area 1
	Lakeside Protection Area 2

	G15 Significant Natural Features
	H12 Heritage Items
	District Boundary
	Zone Boundary



Glenavy
 Map No 34
 Date : October 2001

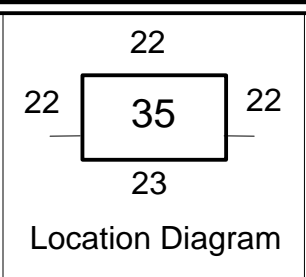
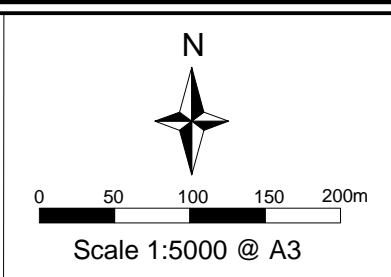


Zones	
BUS 1	Business 1
BUS 2	Business 2
BUS 3	Business 3
RES	Residential
RUR	Rural

	28 ▲ Sites of Natural Significance
	70 ★ Designations

Notations	
	Water Supply Protection Area
	Lakeside Protection Area 1
	Lakeside Protection Area 2

	G15 Significant Natural Features
	H12 Heritage Items
	District Boundary
	Zone Boundary



Studholme
 Map No **35**
 Date : December 2005