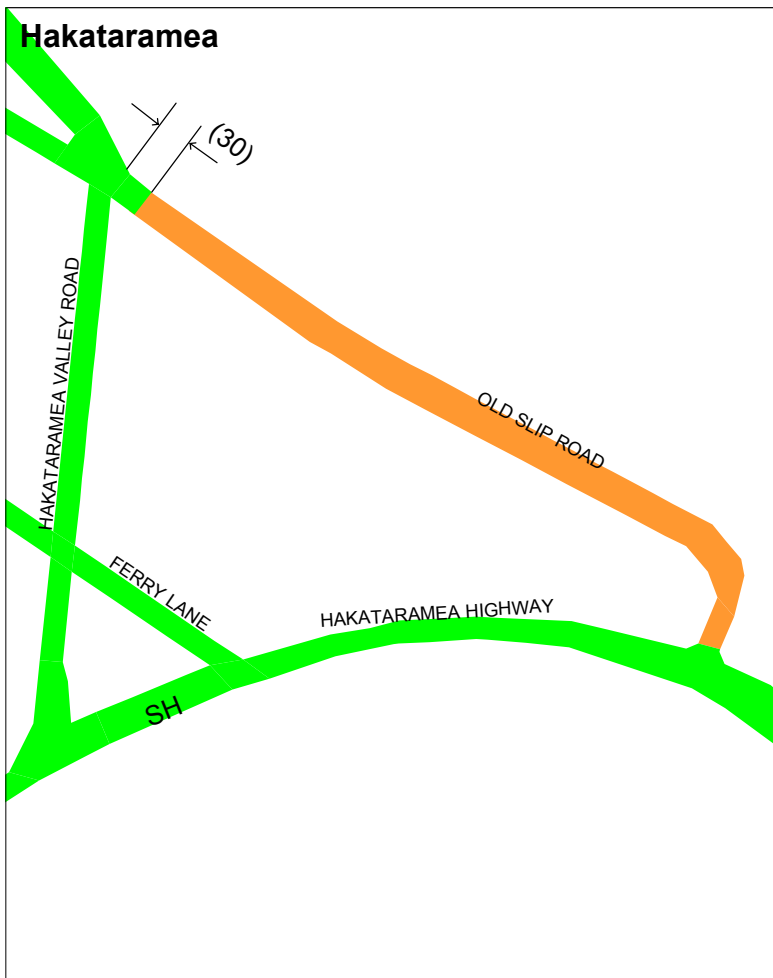
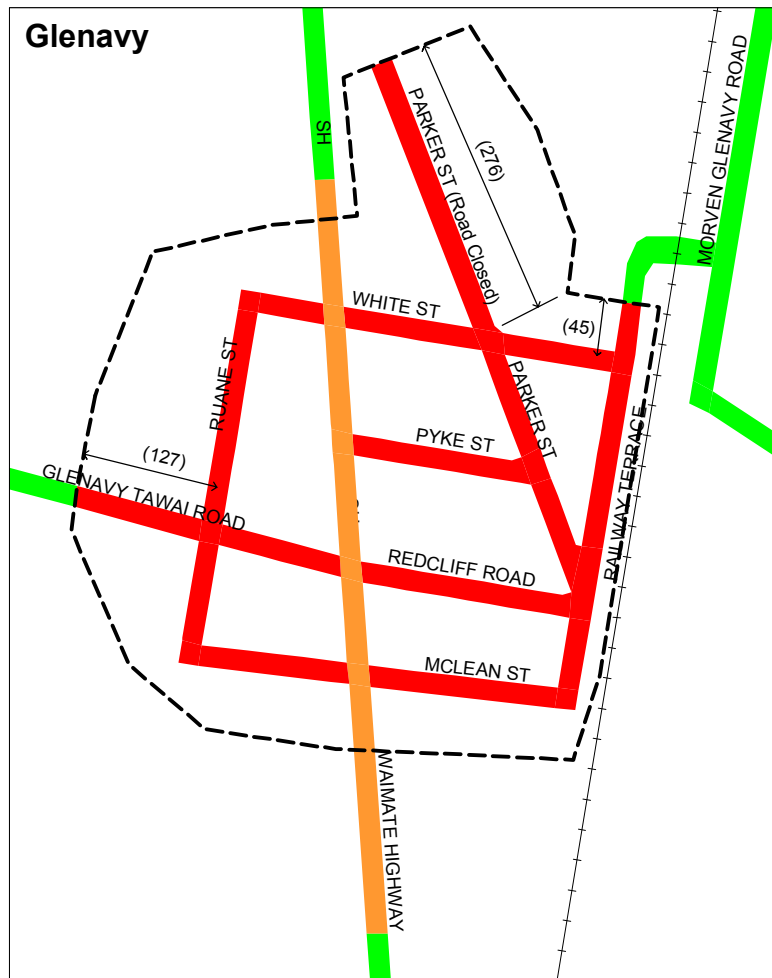
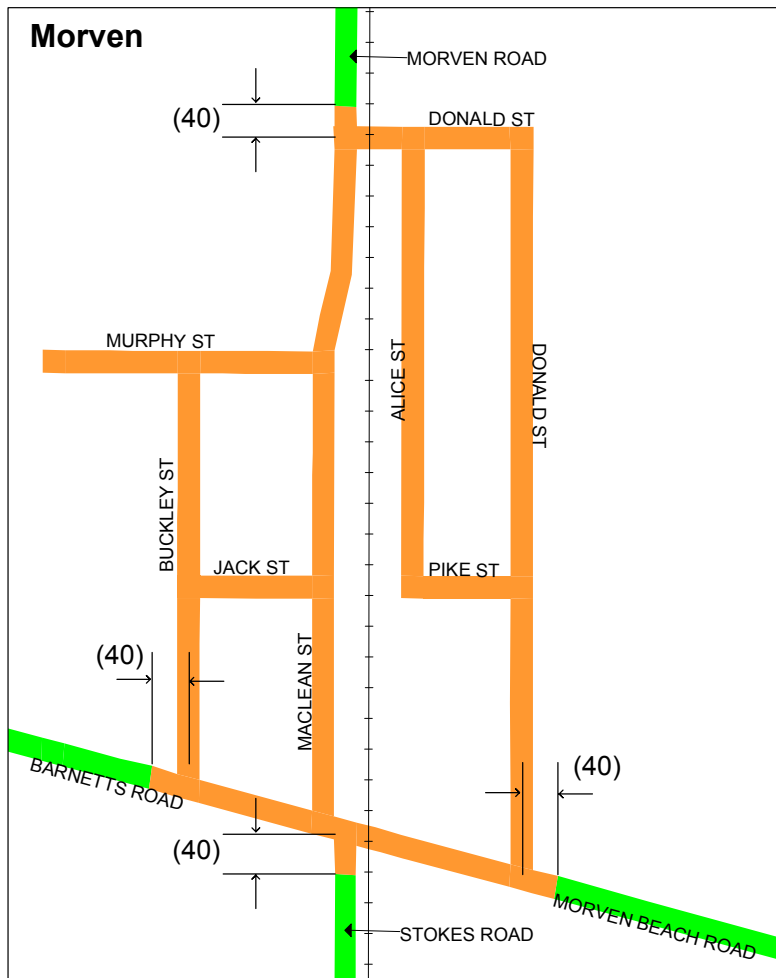


# Waimate District Speed Limits

# Plan A3/83



Waimate District Council Speed Limits at Waimate Plan: A3/83

**LEGEND**

- Boundary of Urban Traffic Area subject to a speed limit of 50 km/h, except for roads marked with a different speed limit.
- Orange Road Roads with a speed limit of 70 km/h.
- SH SH SH State Highways
- (500) Length in metres of a speed limit or distance from an intersecting road to a speed limit boundary

- Scales shown on this map are approximate.
- Dimensions show the boundaries of a speed limit for the purpose of the bylaw.
- Speed limit boundaries that cross a road do so at right angles from one side of the road to the other, by the shortest distance.
- A speed limit boundary marked along a road are deemed to run along the edge of the carriageway.
- All Waimate District Council roads shown on this map outside the Urban Traffic area have a speed limit of 100 km/h, unless marked with a different speed limit.
- Speed limits on the State Highways are not part of the Waimate District Council Speed Limit Bylaw 2005. They are shown on this map for information only. Refer to Transit New Zealand speed limits bylaw for the speed limits on State Highways.
- This map is part of the Waimate District Council Speed Limit Bylaw 2005.
- Refer also to Schedule: S1/01, S2/01, S3/01, S4.

Approved:

----- Mayor Date:-----

----- C.E.O Date:-----

ORIGINAL SHEET SIZE **A3** Date: 26/06/2005

Waimate District Council Speed Limit Bylaw 2005

- 50km/h
- 70km/h
- 100km/h



WAIMATE DISTRICT COUNCIL  
Copyright Reserved Waimate District Council